



CALHOUN COUNTY COMMISSION
ENGINEERING DEPARTMENT
 160 Seaton Drive
 ANNISTON, ALABAMA 36205
 TELEPHONE (256) 237-4657

COMMISSIONERS

FRED WILSON
 District 1

DANNY SHEARS
 District 2

CAROLYN HENDERSON
 District 3

J. D. HESS
 District 4

LEE PATTERSON
 District 5

MARK E. TYNER
 County Administrator

GLORIA FLOYD
 County Attorney

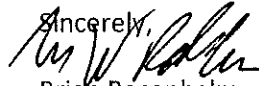
May 2, 2022

Calhoun County Commission
 1702 Noble Street
 Anniston, AL 36201




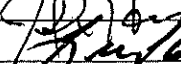

Attention: Mr. Lee Patterson-Chairman

Dear Sir,

In accordance with Act 2019-2, the Rebuild Alabama Act, the attached County Transportation Plan has been amended to include project number 3 prepared by our Department for the County Commission's approval to adopt for fiscal year 2022. Please find the attached plan and location map for the proposed projects. Please sign below to indicate approval of the amended plan and return to our office for further handling. If you have any questions, please let me know.

Sincerely,

 Brian Rosenbalm
 County Engineer

CONCURRENCE:

 Fred Wilson, Commissioner District 1
 Danny Shears, Commissioner District 2
 Carolyn Henderson, Commissioner District 3
 J.D. Hess, Commissioner District 4
 Lee Patterson, Commissioner District 5



FY 2022 County Transportation Plan

Calhoun County



Date Approved by the Calhoun County Commission: August 12, 2021

Date Amended by the Calhoun County Commission: May 12, 2022

Map Index	Project No.	Road Name/Number	Begin		End		Project Details					Total Project Estimated Cost	Estimated Amount Planned To Be Utilized Under Competitive Bid	Estimated Amount Planned To Be Utilized Under Public Works	County Rebuild Alabama Funds or Federal Aid Exchange Funds (List fund type separately for projects involving both CRAFs and FAEFs)	CRAF Amount	FAEF Amount																																		
			Lat.	Long.	Lat.	Long.	Road Improvement	Bridge Improvement	Project Length (miles)	Description of Work																																									
									Estimated Beginning Balance							\$0.00	\$384,092.67																																		
									Estimated Annual Revenue							\$1,668,095.90	\$400,000.00																																		
1	RA-CCP-08-70-22	Rocky Hollow Rd	33.9134	-85.8556	33.8843	-85.8152	X		Pave & Stripe from Mt. Gilead Rd to Pleasant Valley Road	3.47		\$750,000.00		\$750,000.00	CRAF	\$750,000.00																																			
2	RA-CCP-08-71-22	Vigo Road	33.9226	-85.5795	33.9206	-85.5316	X		Pave & Stripe from Piedmont City Limits to the County Line	3.25		\$750,000.00		\$750,000.00	CRAF	\$750,000.00																																			
3	RA-CCP-08-115-22	Rocky Hollow Rd	33.9060	-85.8589	33.9063	-85.8570		X	Repair of Bridge Substructure	0.01		\$200,000.00		\$200,000.00	FAEF	\$200,000.00																																			
<table border="1"> <tr> <td colspan="12">Total CTP Estimated Costs</td> <td>\$1,700,000.00</td> <td>\$0.00</td> <td>\$1,700,000.00</td> <td>Total CRAFF/FAEF Remaining Estimated</td> <td>\$68,095.90</td> <td>\$584,092.67</td> </tr> <tr> <td colspan="12">Total Miles Addressed by CTP (Total Mileage Does Not Include Bridge Projects)</td> <td>6.73</td> <td></td> <td></td> <td></td> <td></td> </tr> </table>																	Total CTP Estimated Costs												\$1,700,000.00	\$0.00	\$1,700,000.00	Total CRAFF/FAEF Remaining Estimated	\$68,095.90	\$584,092.67	Total Miles Addressed by CTP (Total Mileage Does Not Include Bridge Projects)												6.73				
Total CTP Estimated Costs												\$1,700,000.00	\$0.00	\$1,700,000.00	Total CRAFF/FAEF Remaining Estimated	\$68,095.90	\$584,092.67																																		
Total Miles Addressed by CTP (Total Mileage Does Not Include Bridge Projects)												6.73																																							

Note: Any amendments to the CTP shall follow the same guidelines and procedures as the original approval process.

Remarks

* Any excess funds will be carried forward for next FY project

**2022 REBUILD ALABAMA PROJECTS
CALHOUN COUNTY**

- 1 ROCKY HOLLOW ROAD
- 2 VIGO ROAD

MT. GLEAD RD - PLEASANT VALLEY RD
PIEDMONT CITY LIMITS - COUNTY LINE

3- ROCKY HOLLOW ROAD BRIDGE

1 - ROCKY HOLLOW ROAD

2 - VIGO ROAD

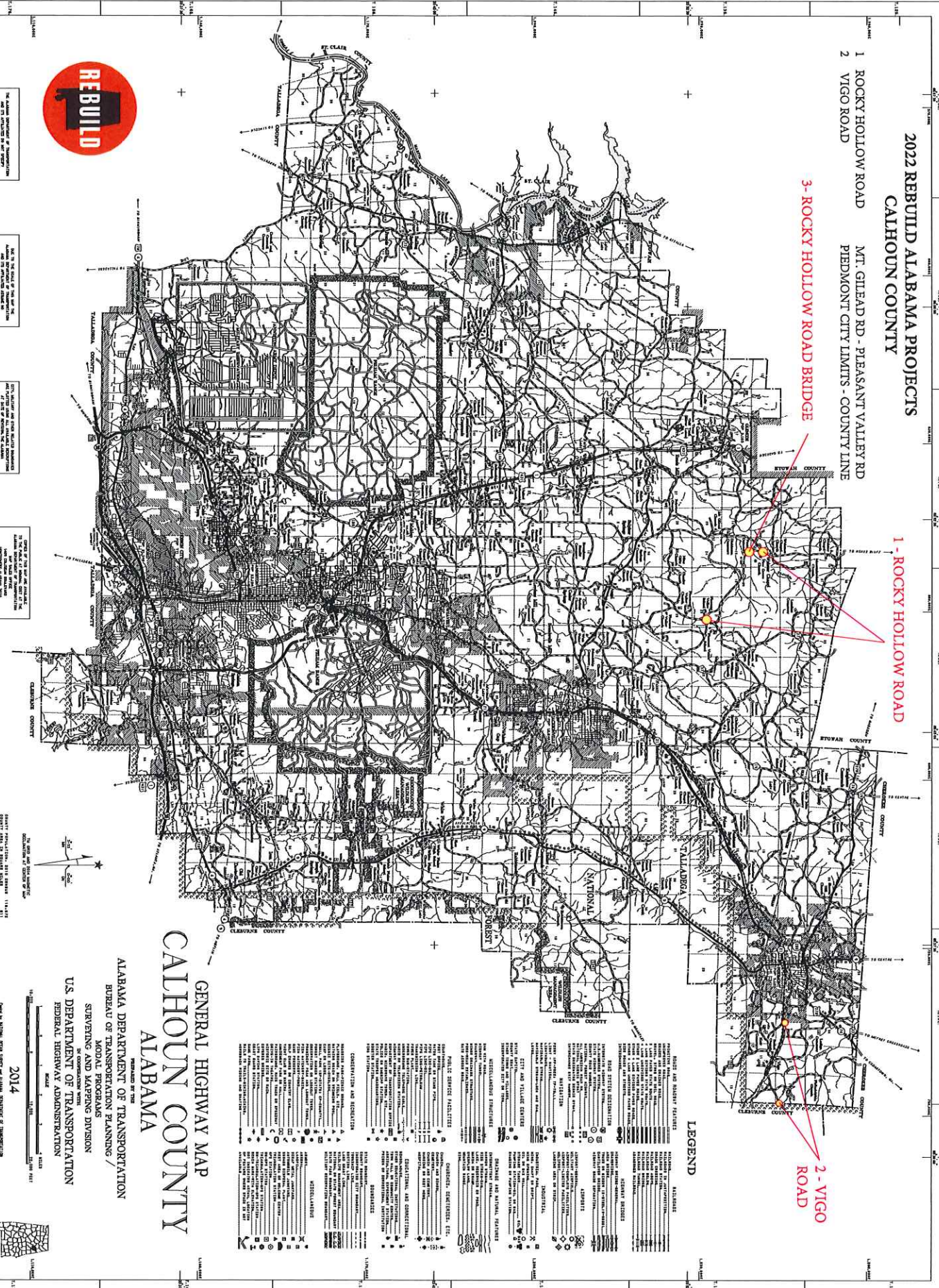


THE REBUILD ALABAMA PROJECTS ARE THE RESULT OF A JOINT EFFORT BY THE ALABAMA DEPARTMENT OF TRANSPORTATION AND THE FEDERAL HIGHWAY ADMINISTRATION.

THE REBUILD ALABAMA PROJECTS ARE THE RESULT OF A JOINT EFFORT BY THE ALABAMA DEPARTMENT OF TRANSPORTATION AND THE FEDERAL HIGHWAY ADMINISTRATION.

THE REBUILD ALABAMA PROJECTS ARE THE RESULT OF A JOINT EFFORT BY THE ALABAMA DEPARTMENT OF TRANSPORTATION AND THE FEDERAL HIGHWAY ADMINISTRATION.

THE REBUILD ALABAMA PROJECTS ARE THE RESULT OF A JOINT EFFORT BY THE ALABAMA DEPARTMENT OF TRANSPORTATION AND THE FEDERAL HIGHWAY ADMINISTRATION.



LEGEND

SYMBOL	DESCRIPTION
(Symbol)	Interstate
(Symbol)	State Route
(Symbol)	County Road
(Symbol)	Local Road
(Symbol)	Waterway
(Symbol)	Setback
(Symbol)	Right-of-Way
(Symbol)	Construction Area
(Symbol)	Other

**GENERAL HIGHWAY MAP
CALHOUN COUNTY
ALABAMA**

PREPARED BY THE
ALABAMA DEPARTMENT OF TRANSPORTATION
BUREAU OF TRANSPORTATION PLANNING /
SURVEYING AND MAPPING DIVISION
IN COOPERATION WITH
U.S. DEPARTMENT OF TRANSPORTATION
FEDERAL HIGHWAY ADMINISTRATION

2014

