



## CALHOUN COUNTY COMMISSION

### ENGINEERING DEPARTMENT

160 SEATON DRIVE

ANNISTON, ALABAMA 36205

TELEPHONE (256) 237-4657

RODNEY MCCAIN  
County Engineer

#### COMMISSIONERS

FRED WILSON  
District 1

DANNY SHEARS  
District 2

CAROLYN HENDERSON  
District 3

TERRY HOWELL  
District 4

LEE PATTERSON  
District 5

December 14, 2023

Calhoun County Commission  
1702 Noble Street  
Anniston, AL 36201

Attention: Mr. Danny Shears, Chairman


Dear Chairman,


In accordance with Act 2019-2, the Rebuild Alabama Act, the attached County Rebuild Alabama Annual Report has been prepared by our Department for the County Commission's concurrence for fiscal year 2023. Please find the attached report and location map for the projects that applied. This report is to be posted on the County's website along with reporting to the Association of County Commissions of Alabama. If you have any questions, please let me know.


Sincerely,

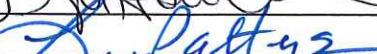
  
Rodney McCain  
County Engineer

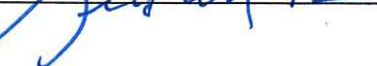
#### CONCURRENCE:

  
\_\_\_\_\_  
Fred Wilson, Commissioner District 1

  
\_\_\_\_\_  
Danny Shears, Commissioner District 2

  
\_\_\_\_\_  
Carolyn Henderson, Commissioner District 3

  
\_\_\_\_\_  
Terry Howell, Commissioner District 4

  
\_\_\_\_\_  
Lee Patterson, Commissioner District 5



PROPOSED  
REBUILD ALABAMA  
PROJECTS FOR 2023

1 RAA-CCP-08-70-22  
ROCKY HOLLOW RD

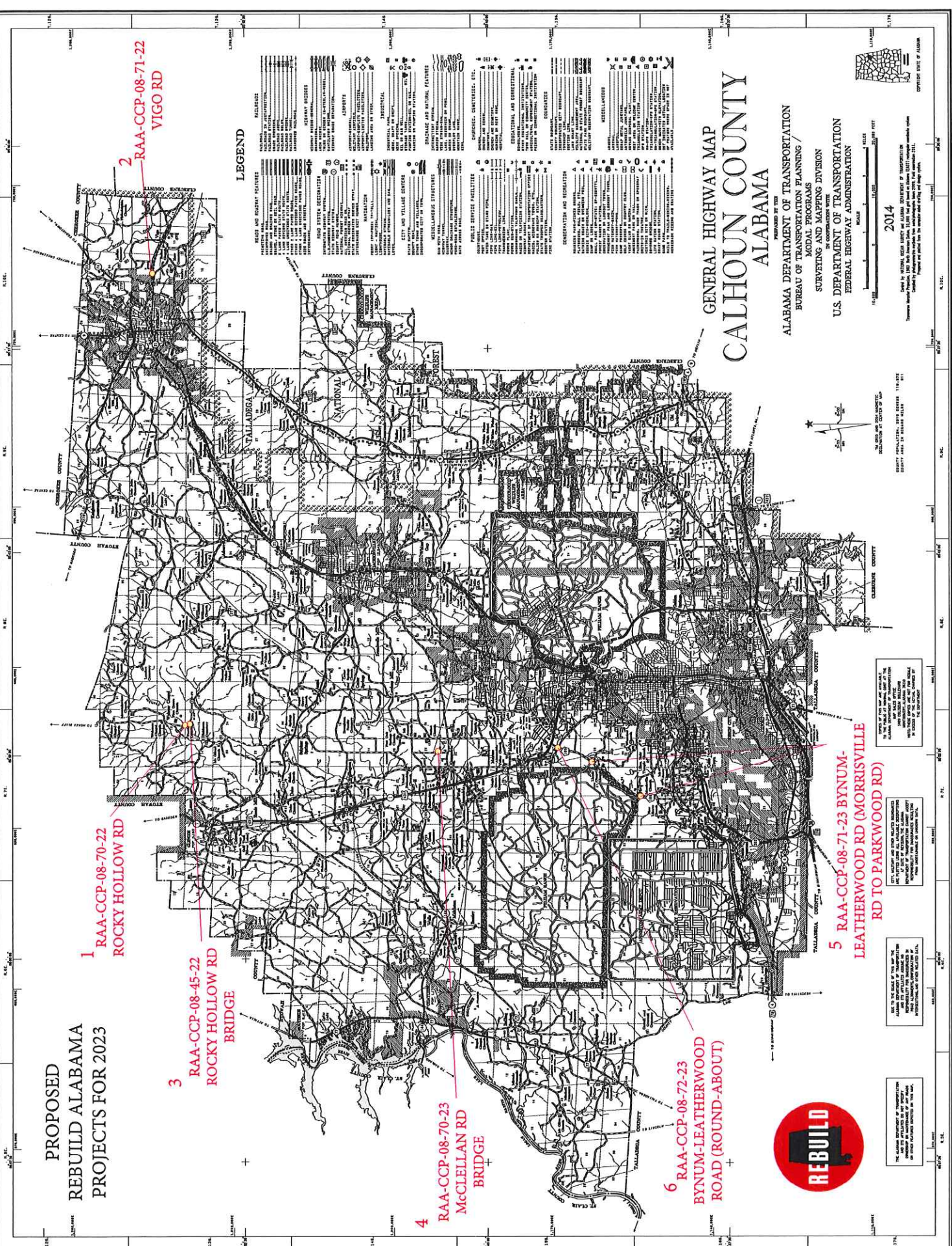
3 RAA-CCP-08-45-22  
ROCKY HOLLOW RD  
BRIDGE

4 RAA-CCP-08-70-23  
McCLELLAN RD  
BRIDGE

6 RAA-CCP-08-72-23  
BYNUM-LEATHERWOOD  
ROAD (ROUND-ABOUT)

5 RAA-CCP-08-71-23 BYNUM-  
LEATHERWOOD RD (MORRISVILLE  
RD TO PARKWOOD RD)

2 RAA-CCP-08-71-22  
VIGO RD



LEGEND

<b>ROADS AND BRIDGE FEATURES</b>	<b>RAILROADS</b>	<b>CHEMICALS, GREENHOUSES, ETC.</b>	<b>INDUSTRIAL</b>
<b>STATE ROUTES</b>	<b>REGULATED AND RESTRICTED</b>	<b>GRAIN AND FEED STORES</b>	<b>RAILROADS</b>
<b>UNIMPROVED ROADS</b>	<b>NON-REGULATED AND NON-RESTRICTED</b>	<b>DRUG STORES</b>	<b>INDUSTRIAL BUILDINGS</b>
<b>ROADS WITH SPECIAL FEATURES</b>	<b>UNIMPROVED ROADS</b>	<b>FOOD STORES</b>	<b>INDUSTRIAL PLANTS</b>
<b>ROADS WITH SPECIAL FEATURES</b>	<b>UNIMPROVED ROADS</b>	<b>GENERAL STORES</b>	<b>INDUSTRIAL PLANTS</b>
<b>ROADS WITH SPECIAL FEATURES</b>	<b>UNIMPROVED ROADS</b>	<b>GENERAL STORES</b>	<b>INDUSTRIAL PLANTS</b>
<b>ROADS WITH SPECIAL FEATURES</b>	<b>UNIMPROVED ROADS</b>	<b>GENERAL STORES</b>	<b>INDUSTRIAL PLANTS</b>

GENERAL HIGHWAY MAP  
**CALHOUN COUNTY**  
ALABAMA

PREPARED BY THE  
ALABAMA DEPARTMENT OF TRANSPORTATION  
BUREAU OF TRANSPORTATION PLANNING /  
SURVEYING AND MAPPING DIVISION  
U.S. DEPARTMENT OF TRANSPORTATION  
FEDERAL HIGHWAY ADMINISTRATION



DATE: 07-01-2014 10:51 AM  
DRAWN BY: J. G. SHERMAN  
CHECKED BY: J. G. SHERMAN  
SCALE: AS SHOWN

Copyright © 2014 by the Alabama Department of Transportation  
All rights reserved. No part of this map may be reproduced without the written permission of the Alabama Department of Transportation.



THE ALABAMA DEPARTMENT OF TRANSPORTATION  
BUREAU OF TRANSPORTATION PLANNING / SURVEYING AND MAPPING DIVISION  
4201 NORTH AVENUE, TALLAHASSEE, ALABAMA 32310  
WWW.ALDOT.GOV